



**Bowdoin**

Map Lot 13-27-0

Account 1337

Location HUFFS MILL RD

Card 1 Of 1 7/22/2022

Building Style <b>0 Not Coded</b>	SF Bsmt Living <b>0</b>	Layout <b>0</b>
0.Not Code 4.Cape 8.Log	Fin Bsmt Grade <b>0 0</b>	1.Typical 4. 7.
1.Conv. 5.Garrison 9.Other	OCCUPANCY <b>0</b>	2.Inadeq 5. 8.
2.Ranch 6.Split 10.DW	Heat Type <b>100% 0 Not Coded</b>	3.Poor 6. 9.
3.R Ranch 7.Contemp 11.Church	0.Not Code 4.Steam 8.FI/Wall	Attic <b>0</b>
Dwelling Units <b>0</b>	1.HWBB 5.FWA 9.No Heat	1.1/4 Fin 4.Full Fin 7.
Other Units <b>0</b>	2.HWCI 6.GravWA 11.	2.1/2 Fin 5.FI/Stair 8.
Stories <b>0</b>	3.H Pump 7.Electric 12.	3.3/4 Fin 6. 9.None
1.1 4.1.5 7.4	Cool Type <b>0% 9 None</b>	Insulation <b>0</b>
2.2 5.1.75 8.20	1.Refrig 4.W&C Air 7.	1.Full 4.Minimal 7.
3.3 6.2.5 9.Yurt	2.Evapor 5. 8.	2.Heavy 5. 8.
Exterior Walls <b>0 Not Coded</b>	3.H Pump 6. 9.None	3.Capped 6. 9.None
0.Not Code 4.Asbestos 8.Concrete	Kitchen Style <b>0</b>	Unfinished % <b>0%</b>
1.Wood 5.Stucco 9.Other	1.Modern 4.Obsolete 7.	Grade & Factor <b>0 0%</b>
2.Vin/Al 6.Brick 10.Board B	2.Typical 5. 8.	1.E Grade 4.B Grade 7.
3.Compos. 7.Stone 12.	3.Old Type 6. 9.None	2.D Grade 5.A Grade 8.
Roof Surface <b>0</b>	Bath(s) Style <b>0</b>	3.C Grade 6.AA Grade 9.Same
1.Asphalt 4.Composit 7.	1.Modern 4.Obsolete 7.	SQFT (Footprint) <b>0</b>
2.Slate 5.Wood 8.	2.Typical 5. 8.	Condition <b>0</b>
3.Metal 6.Other 9.	3.Old Type 6. 9.None	1.Poor 4.Avg 7.V G
SF Masonry Trim <b>0</b>	# Rooms <b>0</b>	2.Fair 5.Avg+ 8.Exc
SEPTIC DESIGN <b>0</b>	# Bedrooms <b>0</b>	3.Avg- 6.Good 9.Same
BLDG PERMIT <b>0</b>	# Full Baths <b>0</b>	Phys. % Good <b>0%</b>
Year Built <b>0</b>	# Half Baths <b>0</b>	Funct. % Good <b>100%</b>
Year Remodeled <b>0</b>	# Addn Fixtures <b>0</b>	Functional Code <b>9 None</b>
Foundation <b>0</b>	# Fireplaces <b>0</b>	1.Incomp 4.Delap 7.No Power
1.Concrete 4.Wood 7.		2.O-Built 5.Bsmt 8.LongTerm
2.C Block 5.Slab 8.		3.Damage 6.Dbwd 9.None
3.Br/Stone 6.Piers 9.		Econ. % Good <b>100%</b>
Basement <b>0</b>		Economic Code <b>None</b>
1.1/4 Bmt 4.Full Bmt 7.		0.None 3.No Power 7.
2.1/2 Bmt 5.None 8.		1.Location 4.Generate 8.
3.3/4 Bmt 6. 9.None		2.Encroach 9.None 9.
Bsmt Gar # Cars <b>0</b>		Entrance Code <b>0</b>
Wet Basement <b>0</b>		1.Interior 4.Vacant 7.Entered
1.Dry 4. 7.		2.Refusal 5.Estimate 8.No
2.Damp 5. 8.		3.Informed 6.Reviewed 9.Land
3.Wet 6. 9.		Information Code <b>0</b>
		1.Owner 4.Agent 7.
		2.Relative 5.Estimate 8.
		3.Tenant 6.Other 9.



Date Inspected

Additions, Outbuildings & Improvements								
Type	Year	Units	Grade	Cond	Phys.	Funct.	Sound Value	
					%	%		1.One Story Fram
					%	%		2.Two Story Fram
					%	%		3.Three Story Fr
					%	%		4.1 & 1/2 Story
					%	%		5.1 & 3/4 Story
					%	%		6.2 & 1/2 Story
					%	%		21.Open Frame Por
					%	%		22.Encl Frame Por
					%	%		23.Attached Garag
					%	%		24.Frame Shed
					%	%		25.Frame Bay Wind
					%	%		26.1SFr Overhang
					%	%		27.Unfin Basement
					%	%		28.Unfinished Att
					%	%		29.Finished Attic

BOWDOIN, TOWN OF  
P.O. BOX 35  
BOWDOIN ME 04287

			Property Data			Assessment Record																																																																																																																																																																																																																	
			Neighborhood	13 Map 13		Year	Land	Buildings	Exempt	Total																																																																																																																																																																																																													
			Tree Growth Year 0			2009	98,190	0	98,190	0																																																																																																																																																																																																													
			Farmland Yr 0			2010	98,190	0	98,190	0																																																																																																																																																																																																													
			Open Space Yr 0			2013	98,190	0	98,190	0																																																																																																																																																																																																													
			Zone/Land Use 11 Residential 1			2014	98,190	0	98,190	0																																																																																																																																																																																																													
			Secondary Zone			2015	98,190	0	98,190	0																																																																																																																																																																																																													
			Topography 6 Flood Zone			2016	98,190	0	98,190	0																																																																																																																																																																																																													
			1.Level 4.Below St 7.LevelBog			2017	98,190	0	98,190	0																																																																																																																																																																																																													
			2.Rolling 5.Low 8.Conform			2018	98,190	0	98,190	0																																																																																																																																																																																																													
			3.Above St 6.FZone 9.Non-Confor			2019	98,190	0	98,190	0																																																																																																																																																																																																													
			Utilities			2020	98,190	0	98,190	0																																																																																																																																																																																																													
			1.Public 4.Dr Well 7.Cesspool			2021	98,190	0	98,190	0																																																																																																																																																																																																													
			2.Water 5.Dug Well 8.			2022	98,190	0	98,190	0																																																																																																																																																																																																													
			3.Sewer 6.Septic 9.None																																																																																																																																																																																																																				
			Street																																																																																																																																																																																																																				
			1.Paved 4.Proposed 7.MHG			<table border="1"> <thead> <tr> <th colspan="5">Land Data</th> </tr> <tr> <th rowspan="2">Front Foot</th> <th rowspan="2">Type</th> <th colspan="2">Effective</th> <th colspan="2">Influence</th> <th rowspan="2">Influence Codes</th> </tr> <tr> <th>Frontage</th> <th>Depth</th> <th>Factor</th> <th>Code</th> </tr> </thead> <tbody> <tr> <td>11.Road Frontage</td> <td></td> <td></td> <td></td> <td>%</td> <td></td> <td>1.Unimproved</td> </tr> <tr> <td>12.Delta Triangle</td> <td></td> <td></td> <td></td> <td>%</td> <td></td> <td>2.Excess Frtg</td> </tr> <tr> <td>13.Nabla Triangle</td> <td></td> <td></td> <td></td> <td>%</td> <td></td> <td>3.Topography</td> </tr> <tr> <td>14.Rear Land</td> <td></td> <td></td> <td></td> <td>%</td> <td></td> <td>4.Size/Shape</td> </tr> <tr> <td>15.Miscellaneous</td> <td></td> <td></td> <td></td> <td>%</td> <td></td> <td>5.Access</td> </tr> <tr> <td></td> <td></td> <td></td> <td></td> <td>%</td> <td></td> <td>6.Restriction</td> </tr> <tr> <td></td> <td></td> <td></td> <td></td> <td>%</td> <td></td> <td>7.Open Space</td> </tr> <tr> <td></td> <td></td> <td></td> <td></td> <td>%</td> <td></td> <td>8.View/Environ</td> </tr> <tr> <td></td> <td></td> <td></td> <td></td> <td>%</td> <td></td> <td>9.Fract Share</td> </tr> <tr> <td></td> <td></td> <td></td> <td></td> <td>%</td> <td></td> <td>Acres</td> </tr> <tr> <td></td> <td></td> <td></td> <td></td> <td>%</td> <td></td> <td>30.Rear Land 3</td> </tr> <tr> <td></td> <td></td> <td></td> <td></td> <td>%</td> <td></td> <td>31.Tillable</td> </tr> <tr> <td></td> <td></td> <td></td> <td></td> <td>%</td> <td></td> <td>32.Pasture</td> </tr> <tr> <td></td> <td></td> <td></td> <td></td> <td>%</td> <td></td> <td>33.Orchard</td> </tr> <tr> <td></td> <td></td> <td></td> <td></td> <td>%</td> <td></td> <td>34.Softwood F&amp;O</td> </tr> <tr> <td></td> <td></td> <td></td> <td></td> <td>%</td> <td></td> <td>35.Mixed Wood F&amp;O</td> </tr> <tr> <td></td> <td></td> <td></td> <td></td> <td>%</td> <td></td> <td>36.Hardwood F&amp;O</td> </tr> <tr> <td></td> <td></td> <td></td> <td></td> <td>%</td> <td></td> <td>37.Softwood TG</td> </tr> <tr> <td></td> <td></td> <td></td> <td></td> <td>%</td> <td></td> <td>38.Mixed Wood TG</td> </tr> <tr> <td></td> <td></td> <td></td> <td></td> <td>%</td> <td></td> <td>39.Hardwood TG</td> </tr> <tr> <td></td> <td></td> <td></td> <td></td> <td>%</td> <td></td> <td>40.Wasteland</td> </tr> <tr> <td></td> <td></td> <td></td> <td></td> <td>%</td> <td></td> <td>41.Commercial</td> </tr> <tr> <td></td> <td></td> <td></td> <td></td> <td>%</td> <td></td> <td>42.2nd Site</td> </tr> <tr> <td></td> <td></td> <td></td> <td></td> <td>%</td> <td></td> <td>43.Post Rd</td> </tr> <tr> <td></td> <td></td> <td></td> <td></td> <td>%</td> <td></td> <td>44.Lot Improvemen</td> </tr> <tr> <td></td> <td></td> <td></td> <td></td> <td>%</td> <td></td> <td>45.Subdivision Lo</td> </tr> <tr> <td></td> <td></td> <td></td> <td></td> <td>%</td> <td></td> <td>46.Golf Course</td> </tr> </tbody> </table>					Land Data					Front Foot	Type	Effective		Influence		Influence Codes	Frontage	Depth	Factor	Code	11.Road Frontage				%		1.Unimproved	12.Delta Triangle				%		2.Excess Frtg	13.Nabla Triangle				%		3.Topography	14.Rear Land				%		4.Size/Shape	15.Miscellaneous				%		5.Access					%		6.Restriction					%		7.Open Space					%		8.View/Environ					%		9.Fract Share					%		Acres					%		30.Rear Land 3					%		31.Tillable					%		32.Pasture					%		33.Orchard					%		34.Softwood F&O					%		35.Mixed Wood F&O					%		36.Hardwood F&O					%		37.Softwood TG					%		38.Mixed Wood TG					%		39.Hardwood TG					%		40.Wasteland					%		41.Commercial					%		42.2nd Site					%		43.Post Rd					%		44.Lot Improvemen					%		45.Subdivision Lo					%		46.Golf Course
			Land Data																																																																																																																																																																																																																				
Front Foot	Type	Effective		Influence		Influence Codes																																																																																																																																																																																																																	
		Frontage	Depth	Factor	Code																																																																																																																																																																																																																		
11.Road Frontage				%		1.Unimproved																																																																																																																																																																																																																	
12.Delta Triangle				%		2.Excess Frtg																																																																																																																																																																																																																	
13.Nabla Triangle				%		3.Topography																																																																																																																																																																																																																	
14.Rear Land				%		4.Size/Shape																																																																																																																																																																																																																	
15.Miscellaneous				%		5.Access																																																																																																																																																																																																																	
				%		6.Restriction																																																																																																																																																																																																																	
				%		7.Open Space																																																																																																																																																																																																																	
				%		8.View/Environ																																																																																																																																																																																																																	
				%		9.Fract Share																																																																																																																																																																																																																	
				%		Acres																																																																																																																																																																																																																	
				%		30.Rear Land 3																																																																																																																																																																																																																	
				%		31.Tillable																																																																																																																																																																																																																	
				%		32.Pasture																																																																																																																																																																																																																	
				%		33.Orchard																																																																																																																																																																																																																	
				%		34.Softwood F&O																																																																																																																																																																																																																	
				%		35.Mixed Wood F&O																																																																																																																																																																																																																	
				%		36.Hardwood F&O																																																																																																																																																																																																																	
				%		37.Softwood TG																																																																																																																																																																																																																	
				%		38.Mixed Wood TG																																																																																																																																																																																																																	
				%		39.Hardwood TG																																																																																																																																																																																																																	
				%		40.Wasteland																																																																																																																																																																																																																	
				%		41.Commercial																																																																																																																																																																																																																	
				%		42.2nd Site																																																																																																																																																																																																																	
				%		43.Post Rd																																																																																																																																																																																																																	
				%		44.Lot Improvemen																																																																																																																																																																																																																	
				%		45.Subdivision Lo																																																																																																																																																																																																																	
				%		46.Golf Course																																																																																																																																																																																																																	
			TG PLAN YEAR 0			<table border="1"> <thead> <tr> <th colspan="3">Sale Data</th> </tr> <tr> <th>Sale Date</th> <th>Price</th> <th>Sale Type</th> </tr> </thead> <tbody> <tr> <td></td> <td></td> <td>1.Land 4.Mobile 7.C/I L&amp;B</td> </tr> <tr> <td></td> <td></td> <td>2.L &amp; B 5.Other 8.</td> </tr> <tr> <td></td> <td></td> <td>3.Building 6.C/I Land 9.</td> </tr> <tr> <td colspan="3">Financing</td> </tr> <tr> <td></td> <td></td> <td>1.Convent 4.Seller 7.</td> </tr> <tr> <td></td> <td></td> <td>2.FHA/VA 5.Private 8.</td> </tr> <tr> <td></td> <td></td> <td>3.Assumed 6.Cash 9.Unknown</td> </tr> <tr> <td colspan="3">Validity</td> </tr> <tr> <td></td> <td></td> <td>1.Valid 4.Split 7.Renovate</td> </tr> <tr> <td></td> <td></td> <td>2.Related 5.Partial 8.Other</td> </tr> <tr> <td></td> <td></td> <td>3.Distress 6.Exempt 9.Short</td> </tr> <tr> <td colspan="3">Verified</td> </tr> <tr> <td></td> <td></td> <td>1.Buyer 4.Agent 7.Family</td> </tr> <tr> <td></td> <td></td> <td>2.Seller 5.Pub Rec 8.Other</td> </tr> <tr> <td></td> <td></td> <td>3.Lender 6.MLS 9.</td> </tr> </tbody> </table>					Sale Data			Sale Date	Price	Sale Type			1.Land 4.Mobile 7.C/I L&B			2.L & B 5.Other 8.			3.Building 6.C/I Land 9.	Financing					1.Convent 4.Seller 7.			2.FHA/VA 5.Private 8.			3.Assumed 6.Cash 9.Unknown	Validity					1.Valid 4.Split 7.Renovate			2.Related 5.Partial 8.Other			3.Distress 6.Exempt 9.Short	Verified					1.Buyer 4.Agent 7.Family			2.Seller 5.Pub Rec 8.Other			3.Lender 6.MLS 9.																																																																																																																																																										
Sale Data																																																																																																																																																																																																																							
Sale Date	Price	Sale Type																																																																																																																																																																																																																					
		1.Land 4.Mobile 7.C/I L&B																																																																																																																																																																																																																					
		2.L & B 5.Other 8.																																																																																																																																																																																																																					
		3.Building 6.C/I Land 9.																																																																																																																																																																																																																					
Financing																																																																																																																																																																																																																							
		1.Convent 4.Seller 7.																																																																																																																																																																																																																					
		2.FHA/VA 5.Private 8.																																																																																																																																																																																																																					
		3.Assumed 6.Cash 9.Unknown																																																																																																																																																																																																																					
Validity																																																																																																																																																																																																																							
		1.Valid 4.Split 7.Renovate																																																																																																																																																																																																																					
		2.Related 5.Partial 8.Other																																																																																																																																																																																																																					
		3.Distress 6.Exempt 9.Short																																																																																																																																																																																																																					
Verified																																																																																																																																																																																																																							
		1.Buyer 4.Agent 7.Family																																																																																																																																																																																																																					
		2.Seller 5.Pub Rec 8.Other																																																																																																																																																																																																																					
		3.Lender 6.MLS 9.																																																																																																																																																																																																																					
Inspection Witnessed By:			Tif District # 0																																																																																																																																																																																																																				
X			Date																																																																																																																																																																																																																				
No./Date	Description	Date Insp.																																																																																																																																																																																																																					
Notes:																																																																																																																																																																																																																							
			Fract. Acre			<table border="1"> <thead> <tr> <th colspan="5">Acres</th> </tr> <tr> <th>Fract.</th> <th>Acres</th> <th>Sites</th> <th>Frontage</th> <th>Depth</th> <th>Influence</th> <th>Code</th> </tr> </thead> <tbody> <tr> <td>21.Base 1 (Fract)</td> <td>29</td> <td></td> <td>25.00</td> <td>100</td> <td>%</td> <td>0</td> </tr> <tr> <td>22.Base 2 (Fract)</td> <td>30</td> <td></td> <td>50.00</td> <td>100</td> <td>%</td> <td>0</td> </tr> <tr> <td>23.Base 3</td> <td>40</td> <td></td> <td>1.90</td> <td>100</td> <td>%</td> <td>0</td> </tr> <tr> <td></td> <td>49</td> <td></td> <td>3.80</td> <td>0</td> <td>%</td> <td>0</td> </tr> <tr> <td>24.Base 1</td> <td>27</td> <td></td> <td>80.00</td> <td>100</td> <td>%</td> <td>0</td> </tr> <tr> <td>25.Base 2</td> <td></td> <td></td> <td></td> <td></td> <td>%</td> <td></td> </tr> <tr> <td>26.Frontage 1</td> <td></td> <td></td> <td></td> <td></td> <td>%</td> <td></td> </tr> <tr> <td>27.Rear Land 4</td> <td></td> <td></td> <td></td> <td></td> <td>%</td> <td></td> </tr> <tr> <td>28.Rear Land 1</td> <td></td> <td></td> <td></td> <td></td> <td>%</td> <td></td> </tr> <tr> <td>29.Rear Land 2</td> <td></td> <td></td> <td></td> <td></td> <td>%</td> <td></td> </tr> </tbody> </table>					Acres					Fract.	Acres	Sites	Frontage	Depth	Influence	Code	21.Base 1 (Fract)	29		25.00	100	%	0	22.Base 2 (Fract)	30		50.00	100	%	0	23.Base 3	40		1.90	100	%	0		49		3.80	0	%	0	24.Base 1	27		80.00	100	%	0	25.Base 2					%		26.Frontage 1					%		27.Rear Land 4					%		28.Rear Land 1					%		29.Rear Land 2					%																																																																																																																												
Acres																																																																																																																																																																																																																							
Fract.	Acres	Sites	Frontage	Depth	Influence	Code																																																																																																																																																																																																																	
21.Base 1 (Fract)	29		25.00	100	%	0																																																																																																																																																																																																																	
22.Base 2 (Fract)	30		50.00	100	%	0																																																																																																																																																																																																																	
23.Base 3	40		1.90	100	%	0																																																																																																																																																																																																																	
	49		3.80	0	%	0																																																																																																																																																																																																																	
24.Base 1	27		80.00	100	%	0																																																																																																																																																																																																																	
25.Base 2					%																																																																																																																																																																																																																		
26.Frontage 1					%																																																																																																																																																																																																																		
27.Rear Land 4					%																																																																																																																																																																																																																		
28.Rear Land 1					%																																																																																																																																																																																																																		
29.Rear Land 2					%																																																																																																																																																																																																																		
			Acres			<table border="1"> <thead> <tr> <th colspan="5">Total Acreage</th> </tr> </thead> <tbody> <tr> <td colspan="2"></td> <td colspan="3">160.70</td> <td colspan="2"></td> </tr> </tbody> </table>					Total Acreage							160.70																																																																																																																																																																																																					
Total Acreage																																																																																																																																																																																																																							
		160.70																																																																																																																																																																																																																					

**Bowdoin**

Map Lot 13-28-0

Account 1338

Location HUFFS MILL RD

Card 1 Of 1 7/22/2022

Building Style <b>0 Not Coded</b>	SF Bsmt Living <b>0</b>	Layout <b>0</b>
0.Not Code 4.Cape 8.Log	Fin Bsmt Grade <b>0 0</b>	1.Typical 4. 7.
1.Conv. 5.Garrison 9.Other	OCCUPANCY <b>0</b>	2.Inadeq 5. 8.
2.Ranch 6.Split 10.DW	Heat Type <b>100% 0 Not Coded</b>	3.Poor 6. 9.
3.R Ranch 7.Contemp 11.Church	0.Not Code 4.Steam 8.FI/Wall	Attic <b>0</b>
Dwelling Units <b>0</b>	1.HWBB 5.FWA 9.No Heat	1.1/4 Fin 4.Full Fin 7.
Other Units <b>0</b>	2.HWCI 6.GravWA 11.	2.1/2 Fin 5.FI/Stair 8.
Stories <b>0</b>	3.H Pump 7.Electric 12.	3.3/4 Fin 6. 9.None
1.1 4.1.5 7.4	Cool Type <b>0% 9 None</b>	Insulation <b>0</b>
2.2 5.1.75 8.20	1.Refrig 4.W&C Air 7.	1.Full 4.Minimal 7.
3.3 6.2.5 9.Yurt	2.Evapor 5. 8.	2.Heavy 5. 8.
Exterior Walls <b>0 Not Coded</b>	3.H Pump 6. 9.None	3.Capped 6. 9.None
0.Not Code 4.Asbestos 8.Concrete	Kitchen Style <b>0</b>	Unfinished % <b>0%</b>
1.Wood 5.Stucco 9.Other	1.Modern 4.Obsolete 7.	Grade & Factor <b>0 0%</b>
2.Vin/Al 6.Brick 10.Board B	2.Typical 5. 8.	1.E Grade 4.B Grade 7.
3.Compos. 7.Stone 12.	3.Old Type 6. 9.None	2.D Grade 5.A Grade 8.
Roof Surface <b>0</b>	Bath(s) Style <b>0</b>	3.C Grade 6.AA Grade 9.Same
1.Asphalt 4.Composit 7.	1.Modern 4.Obsolete 7.	SQFT (Footprint) <b>0</b>
2.Slate 5.Wood 8.	2.Typical 5. 8.	Condition <b>0</b>
3.Metal 6.Other 9.	3.Old Type 6. 9.None	1.Poor 4.Avg 7.V G
SF Masonry Trim <b>0</b>	# Rooms <b>0</b>	2.Fair 5.Avg+ 8.Exc
SEPTIC DESIGN <b>0</b>	# Bedrooms <b>0</b>	3.Avg- 6.Good 9.Same
BLDG PERMIT <b>0</b>	# Full Baths <b>0</b>	Phys. % Good <b>0%</b>
Year Built <b>0</b>	# Half Baths <b>0</b>	Funct. % Good <b>100%</b>
Year Remodeled <b>0</b>	# Addn Fixtures <b>0</b>	Functional Code <b>9 None</b>
Foundation <b>0</b>	# Fireplaces <b>0</b>	1.Incomp 4.Delap 7.No Power
1.Concrete 4.Wood 7.		2.O-Built 5.Bsmt 8.LongTerm
2.C Block 5.Slab 8.		3.Damage 6.Dbwd 9.None
3.Br/Stone 6.Piers 9.		Econ. % Good <b>100%</b>
Basement <b>0</b>		Economic Code <b>None</b>
1.1/4 Bmt 4.Full Bmt 7.		0.None 3.No Power 7.
2.1/2 Bmt 5.None 8.		1.Location 4.Generate 8.
3.3/4 Bmt 6. 9.None		2.Encroach 9.None 9.
Bsmt Gar # Cars <b>0</b>		Entrance Code <b>0</b>
Wet Basement <b>0</b>		1.Interior 4.Vacant 7.Entered
1.Dry 4. 7.		2.Refusal 5.Estimate 8.No
2.Damp 5. 8.		3.Informed 6.Reviewed 9.Land
3.Wet 6. 9.		Information Code <b>0</b>
		1.Owner 4.Agent 7.
		2.Relative 5.Estimate 8.
		3.Tenant 6.Other 9.



Date Inspected

Additions, Outbuildings & Improvements							
Type	Year	Units	Grade	Cond	Phys.	Funct.	Sound Value
					%	%	1.One Story Fram
					%	%	2.Two Story Fram
					%	%	3.Three Story Fr
					%	%	4.1 & 1/2 Story
					%	%	5.1 & 3/4 Story
					%	%	6.2 & 1/2 Story
					%	%	21.Open Frame Por
					%	%	22.Encl Frame Por
					%	%	23.Attached Garag
					%	%	24.Frame Shed
					%	%	25.Frame Bay Wind
					%	%	26.1SFr Overhang
					%	%	27.Unfin Basement
					%	%	28.Unfinished Att
					%	%	29.Finished Attic

PETERSON, MICHAEL J  
 MULVEY, MICHAELINE  
 216 HUFF'S MILL RD  
 BOWDOIN ME 04287

B1166P147 B2016RP2381 B2017RP5489 B2018RP1030

Previous Owner  
 POLAND, LLOYD L  
 134 SOLITUDE ACRES ROAD

OXFORD ME 04270  
 Sale Date: 3/30/2018

Previous Owner  
 VERRILL, DALE R  
 P.O. BOX 299

SOUTH PARIS ME 04281  
 Sale Date: 2/14/2018

Previous Owner  
 YOUNG'S REALTY, LLC  
 99 VAUGHN RD

HALLOWELL ME 04347  
 Sale Date: 7/21/2017

Inspection Witnessed By:

X	Date
No./Date	Description
	Date Insp.

Notes:

**Bowdoin**

Property Data		
Neighborhood	13 Map 13	
Tree Growth Year	1991	
Farmland Yr	0	
Open Space Yr	0	
Zone/Land Use	11 Residential 1	
Secondary Zone		
Topography	6 Flood Zone	
1.Level	4.Below St	7.LevelBog
2.Rolling	5.Low	8.Conform
3.Above St	6.FZone	9.Non-Confor
Utilities		
1.Public	4.Dr Well	7.Cesspool
2.Water	5.Dug Well	8.
3.Sewer	6.Septic	9.None
Street		
1.Paved	4.Proposed	7.MHG
2.Semi Imp	5.R/O/W	8.DIS
3.Gravel	6.MHP	9.None
TG PLAN YEAR	2018	
Tif District #	0	
Sale Data		
Sale Date	3/30/2018	
Price	120,800	
Sale Type	1 Land Only	
1.Land	4.Mobile	7.C/I L&B
2.L & B	5.Other	8.
3.Building	6.C/I Land	9.
Financing	9 Unknown	
1.Convent	4.Seller	7.
2.FHA/VA	5.Private	8.
3.Assumed	6.Cash	9.Unknown
Validity	1 Arms Length Sale	
1.Valid	4.Split	7.Renovate
2.Related	5.Partial	8.Other
3.Distress	6.Exempt	9.Short
Verified	5 Public Record	
1.Buyer	4.Agent	7.Family
2.Seller	5.Pub Rec	8.Other
3.Lender	6.MLS	9.

Assessment Record				
Year	Land	Buildings	Exempt	Total
2009	29,800	0	0	29,800
2010	29,500	0	0	29,500
2011	29,500	0	0	29,500
2012	29,500	0	0	29,500
2013	28,880	0	0	28,880
2014	29,130	0	0	29,130
2015	29,380	0	0	29,380
2016	39,250	0	0	39,250
2017	42,500	0	0	42,500
2018	45,500	0	0	45,500
2019	50,660	0	0	50,660
2020	51,520	0	0	51,520
2021	51,560	0	0	51,560
2022	43,850	0	0	43,850

Land Data						
Front Foot	Type	Effective		Influence		Influence Codes
		Frontage	Depth	Factor	Code	
11.Road Frontage				%		1.Unimproved
12.Delta Triangle				%		2.Excess Frtg
13.Nabla Triangle				%		3.Topography
14.Rear Land				%		4.Size/Shape
15.Miscellaneous				%		5.Access
				%		6.Restriction
				%		7.Open Space
				%		8.View/Environ
				%		9.Fract Share
Square Foot		Square Feet		Acres		30.Rear Land 3
16.Regular Lot				%		31.Tillable
17.Secondary Lot				%		32.Pasture
18.Hydro Facility				%		33.Orchard
19.Improvements				%		34.Softwood F&O
20.Base 3 (Fract)				%		35.Mixed Wood F&O
Fract. Acre		Acreage/Sites		36.Hardwood F&O		37.Softwood TG
21.Base 1 (Fract)	39	43.00	100	%	0	38.Mixed Wood TG
22.Base 2 (Fract)	37	33.00	100	%	0	39.Hardwood TG
23.Base 3	38	46.00	100	%	0	40.Wasteland
Acres		40	3.00	100	0	41.Commercial
24.Base 1				%		42.2nd Site
25.Base 2				%		43.Post Rd
26.Frontage 1				%		44.Lot Improvemen
27.Rear Land 4				%		45.Subdivision Lo
28.Rear Land 1				%		46.Golf Course
29.Rear Land 2				%		
<b>Total Acreage</b>				125.00		

**Bowdoin**

Map Lot 13-29-0

Account 1339

Location HUFFS MILL RD

Card 1 Of 1 7/22/2022

Building Style <b>0 Not Coded</b>	SF Bsmt Living <b>0</b>	Layout <b>0</b>
0.Not Code 4.Cape 8.Log	Fin Bsmt Grade <b>0 0</b>	1.Typical 4. 7.
1.Conv. 5.Garrison 9.Other	OCCUPANCY <b>0</b>	2.Inadeq 5. 8.
2.Ranch 6.Split 10.DW	Heat Type <b>100% 0 Not Coded</b>	3.Poor 6. 9.
3.R Ranch 7.Contemp 11.Church	0.Not Code 4.Steam 8.FI/Wall	Attic <b>0</b>
Dwelling Units <b>0</b>	1.HWBB 5.FWA 9.No Heat	1.1/4 Fin 4.Full Fin 7.
Other Units <b>0</b>	2.HWCI 6.GravWA 11.	2.1/2 Fin 5.FI/Stair 8.
Stories <b>0</b>	3.H Pump 7.Electric 12.	3.3/4 Fin 6. 9.None
1.1 4.1.5 7.4	Cool Type <b>0% 9 None</b>	Insulation <b>0</b>
2.2 5.1.75 8.20	1.Refrig 4.W&C Air 7.	1.Full 4.Minimal 7.
3.3 6.2.5 9.Yurt	2.Evapor 5. 8.	2.Heavy 5. 8.
Exterior Walls <b>0 Not Coded</b>	3.H Pump 6. 9.None	3.Capped 6. 9.None
0.Not Code 4.Asbestos 8.Concrete	Kitchen Style <b>0</b>	Unfinished % <b>0%</b>
1.Wood 5.Stucco 9.Other	1.Modern 4.Obsolete 7.	Grade & Factor <b>0 0%</b>
2.Vin/Al 6.Brick 10.Board B	2.Typical 5. 8.	1.E Grade 4.B Grade 7.
3.Compos. 7.Stone 12.	3.Old Type 6. 9.None	2.D Grade 5.A Grade 8.
Roof Surface <b>0</b>	Bath(s) Style <b>0</b>	3.C Grade 6.AA Grade 9.Same
1.Asphalt 4.Composit 7.	1.Modern 4.Obsolete 7.	SQFT (Footprint) <b>0</b>
2.Slate 5.Wood 8.	2.Typical 5. 8.	Condition <b>0</b>
3.Metal 6.Other 9.	3.Old Type 6. 9.None	1.Poor 4.Avg 7.V G
SF Masonry Trim <b>0</b>	# Rooms <b>0</b>	2.Fair 5.Avg+ 8.Exc
SEPTIC DESIGN <b>0</b>	# Bedrooms <b>0</b>	3.Avg- 6.Good 9.Same
BLDG PERMIT <b>0</b>	# Full Baths <b>0</b>	Phys. % Good <b>0%</b>
Year Built <b>0</b>	# Half Baths <b>0</b>	Funct. % Good <b>100%</b>
Year Remodeled <b>0</b>	# Addn Fixtures <b>0</b>	Functional Code <b>9 None</b>
Foundation <b>0</b>	# Fireplaces <b>0</b>	1.Incomp 4.Delap 7.No Power
1.Concrete 4.Wood 7.		2.O-Built 5.Bsmt 8.LongTerm
2.C Block 5.Slab 8.		3.Damage 6.Dbwd 9.None
3.Br/Stone 6.Piers 9.		Econ. % Good <b>100%</b>
Basement <b>0</b>		Economic Code <b>None</b>
1.1/4 Bmt 4.Full Bmt 7.		0.None 3.No Power 7.
2.1/2 Bmt 5.None 8.		1.Location 4.Generate 8.
3.3/4 Bmt 6. 9.None		2.Encroach 9.None 9.
Bsmt Gar # Cars <b>0</b>		Entrance Code <b>0</b>
Wet Basement <b>0</b>		1.Interior 4.Vacant 7.Entered
1.Dry 4. 7.		2.Refusal 5.Estimate 8.No
2.Damp 5. 8.		3.Informed 6.Reviewed 9.Land
3.Wet 6. 9.		Information Code <b>0</b>
		1.Owner 4.Agent 7.
		2.Relative 5.Estimate 8.
		3.Tenant 6.Other 9.



Date Inspected 4/22/2011

Additions, Outbuildings & Improvements							
Type	Year	Units	Grade	Cond	Phys.	Funct.	Sound Value
					%	%	1.One Story Fram
					%	%	2.Two Story Fram
					%	%	3.Three Story Fr
					%	%	4.1 & 1/2 Story
					%	%	5.1 & 3/4 Story
					%	%	6.2 & 1/2 Story
					%	%	21.Open Frame Por
					%	%	22.Encl Frame Por
					%	%	23.Attached Garag
					%	%	24.Frame Shed
					%	%	25.Frame Bay Wind
					%	%	26.1SFr Overhang
					%	%	27.Unfin Basement
					%	%	28.Unfinished Att
					%	%	29.Finished Attic




**Bowdoin**

Map Lot 13-31-0

Account 1341

Location HUFFS MILL RD

Card 1 Of 1 7/22/2022

Building Style <b>0 Not Coded</b>	SF Bsmt Living <b>0</b>	Layout <b>0</b>
0.Not Code 4.Cape 8.Log	Fin Bsmt Grade <b>0 0</b>	1.Typical 4. 7.
1.Conv. 5.Garrison 9.Other	OCCUPANCY <b>0</b>	2.Inadeq 5. 8.
2.Ranch 6.Split 10.DW	Heat Type <b>100% 0 Not Coded</b>	3.Poor 6. 9.
3.R Ranch 7.Contemp 11.Church	0.Not Code 4.Steam 8.FI/Wall	Attic <b>0</b>
Dwelling Units <b>0</b>	1.HWBB 5.FWA 9.No Heat	1.1/4 Fin 4.Full Fin 7.
Other Units <b>0</b>	2.HWCI 6.GravWA 11.	2.1/2 Fin 5.FI/Stair 8.
Stories <b>0</b>	3.H Pump 7.Electric 12.	3.3/4 Fin 6. 9.None
1.1 4.1.5 7.4	Cool Type <b>0% 9 None</b>	Insulation <b>0</b>
2.2 5.1.75 8.20	1.Refrig 4.W&C Air 7.	1.Full 4.Minimal 7.
3.3 6.2.5 9.Yurt	2.Evapor 5. 8.	2.Heavy 5. 8.
Exterior Walls <b>0 Not Coded</b>	3.H Pump 6. 9.None	3.Capped 6. 9.None
0.Not Code 4.Asbestos 8.Concrete	Kitchen Style <b>0</b>	Unfinished % <b>0%</b>
1.Wood 5.Stucco 9.Other	1.Modern 4.Obsolete 7.	Grade & Factor <b>0 0%</b>
2.Vin/Al 6.Brick 10.Board B	2.Typical 5. 8.	1.E Grade 4.B Grade 7.
3.Compos. 7.Stone 12.	3.Old Type 6. 9.None	2.D Grade 5.A Grade 8.
Roof Surface <b>0</b>	Bath(s) Style <b>0</b>	3.C Grade 6.AA Grade 9.Same
1.Asphalt 4.Composit 7.	1.Modern 4.Obsolete 7.	SQFT (Footprint) <b>0</b>
2.Slate 5.Wood 8.	2.Typical 5. 8.	Condition <b>0</b>
3.Metal 6.Other 9.	3.Old Type 6. 9.None	1.Poor 4.Avg 7.V G
SF Masonry Trim <b>0</b>	# Rooms <b>0</b>	2.Fair 5.Avg+ 8.Exc
SEPTIC DESIGN <b>0</b>	# Bedrooms <b>0</b>	3.Avg- 6.Good 9.Same
BLDG PERMIT <b>0</b>	# Full Baths <b>0</b>	Phys. % Good <b>0%</b>
Year Built <b>0</b>	# Half Baths <b>0</b>	Funct. % Good <b>100%</b>
Year Remodeled <b>0</b>	# Addn Fixtures <b>0</b>	Functional Code <b>9 None</b>
Foundation <b>0</b>	# Fireplaces <b>0</b>	1.Incomp 4.Delap 7.No Power
1.Concrete 4.Wood 7.		2.O-Built 5.Bsmt 8.LongTerm
2.C Block 5.Slab 8.		3.Damage 6.Dbwd 9.None
3.Br/Stone 6.Piers 9.		Econ. % Good <b>100%</b>
Basement <b>0</b>		Economic Code <b>None</b>
1.1/4 Bmt 4.Full Bmt 7.		0.None 3.No Power 7.
2.1/2 Bmt 5.None 8.		1.Location 4.Generate 8.
3.3/4 Bmt 6. 9.None		2.Encroach 9.None 9.
Bsmt Gar # Cars <b>0</b>		Entrance Code <b>0</b>
Wet Basement <b>0</b>		1.Interior 4.Vacant 7.Entered
1.Dry 4. 7.		2.Refusal 5.Estimate 8.No
2.Damp 5. 8.	3.Informed 6.Reviewed 9.Land	
3.Wet 6. 9.	Information Code <b>0</b>	
	1.Owner 4.Agent 7.	
	2.Relative 5.Estimate 8.	
	3.Tenant 6.Other 9.	

Date Inspected

Additions, Outbuildings & Improvements							
Type	Year	Units	Grade	Cond	Phys.	Funct.	Sound Value
					%	%	1.One Story Fram
					%	%	2.Two Story Fram
					%	%	3.Three Story Fr
					%	%	4.1 & 1/2 Story
					%	%	5.1 & 3/4 Story
					%	%	6.2 & 1/2 Story
					%	%	21.Open Frame Por
					%	%	22.Encl Frame Por
					%	%	23.Attached Garag
					%	%	24.Frame Shed
					%	%	25.Frame Bay Wind
					%	%	26.1SFr Overhang
					%	%	27.Unfin Basement
					%	%	28.Unfinished Att
					%	%	29.Finished Attic



MULVEY, MICHAELINE  
216 HUFFS MILL ROAD  
BOWDOIN ME 04287

B1372P201

Inspection Witnessed By:

X		Date
No./Date	Description	Date Insp.

Notes:

**Bowdoin**

Property Data			Assessment Record				
Neighborhood <b>13 Map 13</b>			Year	Land	Buildings	Exempt	Total
Tree Growth Year <b>0</b>			2009	77,250	19,310	0	96,560
Farmland Yr <b>0</b>			2010	77,250	19,310	0	96,560
Open Space Yr <b>0</b>			2011	77,250	19,310	0	96,560
Zone/Land Use <b>11 Residential 1</b>			2012	60,250	19,310	0	79,560
Secondary Zone			2013	60,250	19,310	0	79,560
Topography			2014	60,250	19,310	0	79,560
1.Level 4.Below St 7.LevelBog			2015	60,250	19,310	0	79,560
2.Rolling 5.Low 8.Conform			2016	60,250	19,310	0	79,560
3.Above St 6.FZone 9.Non-Confor			2017	60,250	19,310	0	79,560
Utilities			2018	60,250	19,310	0	79,560
1.Public 4.Dr Well 7.Cesspool			2019	60,250	19,310	0	79,560
2.Water 5.Dug Well 8.			2020	60,250	19,310	0	79,560
3.Sewer 6.Septic 9.None			2021	60,250	19,310	0	79,560
Street <b>8 Discontinued Rd</b>			2022	60,250	18,480	0	78,730
1.Paved 4.Proposed 7.MHG			<b>Land Data</b>				
2.Semi Imp 5.R/O/W 8.DIS							
3.Gravel 6.MHP 9.None			<b>Front Foot</b>				
TG PLAN YEAR <b>0</b>							
Tif District # <b>0</b>			<b>Type</b>				
<b>Sale Data</b>							
Sale Date			<b>Effective</b>				
Price							
Sale Type			<b>Influence</b>				
1.Land 4.Mobile 7.C/I L&B							
2.L & B 5.Other 8.			<b>Influence Codes</b>				
3.Building 6.C/I Land 9.							
Financing			<b>Acres</b>				
1.Convent 4.Seller 7.							
2.FHA/VA 5.Private 8.			<b>Fract. Acre</b>				
3.Assumed 6.Cash 9.Unknown							
Validity			<b>Acres</b>				
1.Valid 4.Split 7.Renovate							
2.Related 5.Partial 8.Other			<b>Square Foot</b>				
3.Distress 6.Exempt 9.Short							
Verified			<b>Square Feet</b>				
1.Buyer 4.Agent 7.Family							
2.Seller 5.Pub Rec 8.Other			<b>Acreege/Sites</b>				
3.Lender 6.MLS 9.							
			<b>Total Acreege</b> 43.50				

- 1.Unimproved
- 2.Excess Frtg
- 3.Topography
- 4.Size/Shape
- 5.Access
- 6.Restriction
- 7.Open Space
- 8.View/Environ
- 9.Fract Share
- 30.Rear Land 3
- 31.Tillable
- 32.Pasture
- 33.Orchard
- 34.Softwood F&O
- 35.Mixed Wood F&O
- 36.Hardwood F&O
- 37.Softwood TG
- 38.Mixed Wood TG
- 39.Hardwood TG
- 40.Wasteland
- 41.Commercial
- 42.2nd Site
- 43.Post Rd
- 44.Lot Improvemen
- 45.Subdivision Lo
- 46.Golf Course






**Bowdoin**

Map Lot 13-33-0

Account 1343

Location 216 HUFFS MILL RD

Card 1 Of 1 7/22/2022

Building Style <b>8 Log Home</b>	SF Bsmt Living <b>0</b>	Layout <b>1 Typical</b>
0.Not Code 4.Cape 8.Log	Fin Bsmt Grade <b>0 0</b>	1.Typical 4. 7.
1.Conv. 5.Garrison 9.Other	OCCUPANCY <b>0</b>	2.Inadeq 5. 8.
2.Ranch 6.Split 10.DW	Heat Type <b>100% 9 Not Heated</b>	3.Poor 6. 9.
3.R Ranch 7.Contemp 11.Church	0.Not Code 4.Steam 8.F/Wall	Attic <b>9 None</b>
Dwelling Units <b>1</b>	1.HWBB 5.FWA 9.No Heat	1.1/4 Fin 4.Full Fin 7.
Other Units <b>0</b>	2.HWCI 6.GravWA 11.	2.1/2 Fin 5.F/Stair 8.
Stories <b>1 One Story</b>	3.H Pump 7.Electric 12.	3.3/4 Fin 6. 9.None
1.1 4.1.5 7.4	Cool Type <b>0% 9 None</b>	Insulation <b>1 Full</b>
2.2 5.1.75 8.20	1.Refrig 4.W&C Air 7.	1.Full 4.Minimal 7.
3.3 6.2.5 9.Yurt	2.Evapor 5. 8.	2.Heavy 5. 8.
Exterior Walls <b>1 Wood Siding</b>	3.H Pump 6. 9.None	3.Capped 6. 9.None
0.Not Code 4.Asbestos 8.Concrete	Kitchen Style <b>2 Typical</b>	Unfinished % <b>0%</b>
1.Wood 5.Stucco 9.Other	1.Modern 4.Obsolete 7.	Grade & Factor <b>2 Fair 100%</b>
2.Vin/Al 6.Brick 10.Board B	2.Typical 5. 8.	1.E Grade 4.B Grade 7.
3.Compos. 7.Stone 12.	3.Old Type 6. 9.None	2.D Grade 5.A Grade 8.
Roof Surface <b>1 Asphalt Shingles</b>	Bath(s) Style <b>2 Typical Bath(s)</b>	3.C Grade 6.AA Grade 9.Same
1.Asphalt 4.Composit 7.	1.Modern 4.Obsolete 7.	SQFT (Footprint) <b>768</b>
2.Slate 5.Wood 8.	2.Typical 5. 8.	Condition <b>4 Average</b>
3.Metal 6.Other 9.	3.Old Type 6. 9.None	1.Poor 4.Avg 7.V G
SF Masonry Trim <b>0</b>	# Rooms <b>6</b>	2.Fair 5.Avg+ 8.Exc
SEPTIC DESIGN <b>0</b>	# Bedrooms <b>1</b>	3.Avg- 6.Good 9.Same
BLDG PERMIT <b>0</b>	# Full Baths <b>1</b>	Phys. % Good <b>0%</b>
Year Built <b>1965</b>	# Half Baths <b>0</b>	Funct. % Good <b>100%</b>
Year Remodeled <b>0</b>	# Addn Fixtures <b>0</b>	Functional Code <b>9 None</b>
Foundation <b>2 Concrete Block</b>	# Fireplaces <b>0</b>	1.Incomp 4.Delap 7.No Power
1.Concrete 4.Wood 7.	 <p><b>TRIO</b> Software A Division of Harris Computer Systems</p>	2.O-Built 5.Bsmt 8.LongTerm
2.C Block 5.Slab 8.		3.Damage 6.Dbwrd 9.None
3.Br/Stone 6.Piers 9.		Econ. % Good <b>100%</b>
Basement <b>9 No Basement</b>		Economic Code <b>None</b>
1.1/4 Bmt 4.Full Bmt 7.		0.None 3.No Power 7.
2.1/2 Bmt 5.None 8.		1.Location 4.Generate 8.
3.3/4 Bmt 6. 9.None		2.Encroach 9.None 9.
Bsmt Gar # Cars <b>0</b>		Entrance Code <b>5 Estimated</b>
Wet Basement <b>0</b>		1.Interior 4.Vacant 7.Entered
1.Dry 4. 7.		2.Refusal 5.Estimate 8.No
2.Damp 5. 8.	3.Informed 6.Reviewed 9.Land	
3.Wet 6. 9.	Information Code <b>6 Other</b>	
		1.Owner 4.Agent 7.
		2.Relative 5.Estimate 8.
		3.Tenant 6.Other 9.

Date Inspected 4/16/2013

**Additions, Outbuildings & Improvements**


Type	Year	Units	Grade	Cond	Phys.	Funct.	Sound Value
21 Open Frame	0	192	0 0	0	0 %	0 %	
68 Wood Deck	0	285	0 0	0	0 %	0 %	
24 Frame Shed	2005				%	%	500
24 Frame Shed	0	658	0 0	0	0 %	0 %	
1 One Story Frame	2009	576	3 100	3	0 %	100 %	
171 Sunroom	2009	88	3 100	3	0 %	100 %	
68 Wood Deck	2009	265	3 100	3	0 %	100 %	
					%	%	
					%	%	
					%	%	

240

80

240

320



- 1.One Story Fram
- 2.Two Story Fram
- 3.Three Story Fr
- 4.1 & 1/2 Story
- 5.1 & 3/4 Story
- 6.2 & 1/2 Story
- 21.Open Frame Por
- 22.Encl Frame Por
- 23.Attached Garag
- 24.Frame Shed
- 25.Frame Bay Wind
- 26.1SFr Overhang
- 27.Unfin Basement
- 28.Unfinished Att
- 29.Finished Attic






**Bowdoin**

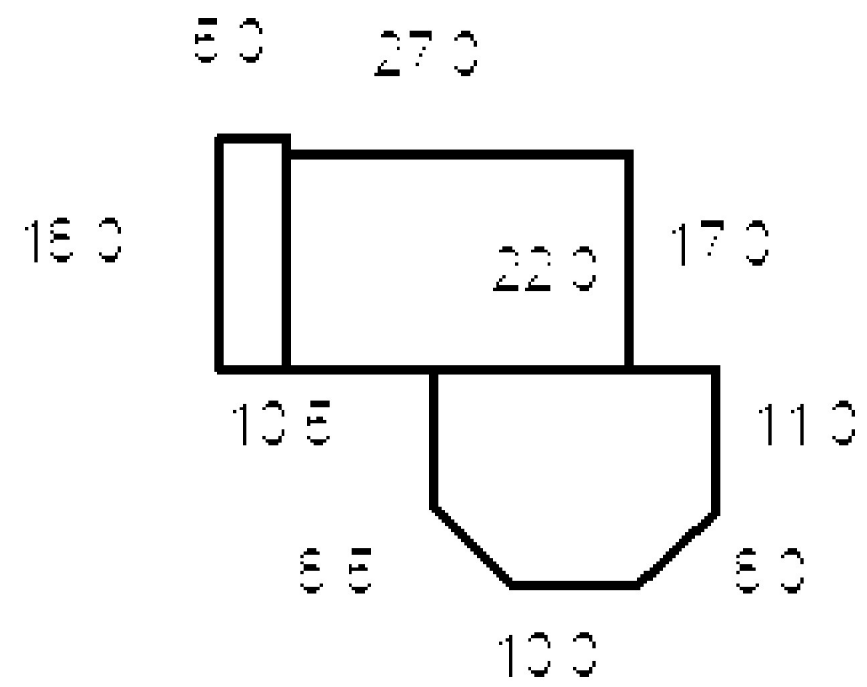
Map Lot 13-33-01

Account 1344

Location 236 HUFFS MILL RD

Card 1 Of 1 7/22/2022

Building Style <b>1 Conventional</b>	SF Bsmt Living <b>0</b>	Layout <b>1 Typical</b>
0.Not Code 4.Cape 8.Log	Fin Bsmt Grade <b>0 0</b>	1.Typical 4. 7.
1.Conv. 5.Garrison 9.Other	OCCUPANCY <b>0</b>	2.Inadeq 5. 8.
2.Ranch 6.Split 10.DW	Heat Type <b>100% 9 Not Heated</b>	3.Poor 6. 9.
3.R Ranch 7.Contemp 11.Church	0.Not Code 4.Steam 8.Fi/Wall	Attic <b>9 None</b>
Dwelling Units <b>1</b>	1.HWBB 5.FWA 9.No Heat	1.1/4 Fin 4.Full Fin 7.
Other Units <b>0</b>	2.HWCI 6.GravWA 11.	2.1/2 Fin 5.Fi/Stair 8.
Stories <b>1 One Story</b>	3.H Pump 7.Electric 12.	3.3/4 Fin 6. 9.None
1.1 4.1.5 7.4	Cool Type <b>0% 9 None</b>	Insulation <b>1 Full</b>
2.2 5.1.75 8.20	1.Refrig 4.W&C Air 7.	1.Full 4.Minimal 7.
3.3 6.2.5 9.Yurt	2.Evapor 5. 8.	2.Heavy 5. 8.
Exterior Walls <b>1 Wood Siding</b>	3.H Pump 6. 9.None	3.Capped 6. 9.None
0.Not Code 4.Asbestos 8.Concrete	Kitchen Style <b>2 Typical</b>	Unfinished % <b>0%</b>
1.Wood 5.Stucco 9.Other	1.Modern 4.Obsolete 7.	Grade & Factor <b>1 Low 100%</b>
2.Vin/Al 6.Brick 10.Board B	2.Typical 5. 8.	1.E Grade 4.B Grade 7.
3.Compos. 7.Stone 12.	3.Old Type 6. 9.None	2.D Grade 5.A Grade 8.
Roof Surface <b>1 Asphalt Shingles</b>	Bath(s) Style <b>2 Typical Bath(s)</b>	3.C Grade 6.AA Grade 9.Same
1.Asphalt 4.Composit 7.	1.Modern 4.Obsolete 7.	SQFT (Footprint) <b>384</b>
2.Slate 5.Wood 8.	2.Typical 5. 8.	Condition <b>2 Fair</b>
3.Metal 6.Other 9.	3.Old Type 6. 9.None	1.Poor 4.Avg 7.V G
SF Masonry Trim <b>0</b>	# Rooms <b>5</b>	2.Fair 5.Avg+ 8.Exc
SEPTIC DESIGN <b>0</b>	# Bedrooms <b>1</b>	3.Avg- 6.Good 9.Same
BLDG PERMIT <b>0</b>	# Full Baths <b>1</b>	Phys. % Good <b>0%</b>
Year Built <b>1975</b>	# Half Baths <b>0</b>	Funct. % Good <b>100%</b>
Year Remodeled <b>0</b>	# Addn Fixtures <b>0</b>	Functional Code <b>9 None</b>
Foundation <b>6 Piers</b>	# Fireplaces <b>0</b>	1.Incomp 4.Delap 7.No Power
1.Concrete 4.Wood 7.	 <p><b>TRIO</b> Software A Division of Harris Computer Systems</p>	2.O-Built 5.Bsmt 8.LongTerm
2.C Block 5.Slab 8.		3.Damage 6.Dbwd 9.None
3.Br/Stone 6.Piers 9.		Econ. % Good <b>100%</b>
Basement <b>9 No Basement</b>		Economic Code <b>None</b>
1.1/4 Bmt 4.Full Bmt 7.		0.None 3.No Power 7.
2.1/2 Bmt 5.None 8.		1.Location 4.Generate 8.
3.3/4 Bmt 6. 9.None		2.Encroach 9.None 9.
Bsmt Gar # Cars <b>0</b>		Entrance Code <b>3 Information Only</b>
Wet Basement <b>0</b>		1.Interior 4.Vacant 7.Entered
1.Dry 4. 7.		2.Refusal 5.Estimate 8.No
2.Damp 5. 8.	3.Informed 6.Reviewed 9.Land	
3.Wet 6. 9.	Information Code <b>2 Relative</b>	
	1.Owner 4.Agent 7.	
	2.Relative 5.Estimate 8.	
	3.Tenant 6.Other 9.	



Date Inspected

**Additions, Outbuildings & Improvements**

Type	Year	Units	Grade	Cond	Phys.	Funct.	Sound Value
68 Wood Deck	0	90	0 0	0	0 %	0 %	
22 Encl Frame Porch	0	340	0 0	0	0 %	0 %	
24 Frame Shed	0	56	0 0	0	0 %	0 %	
24 Frame Shed	0	200	0 0	0	0 %	0 %	
24 Frame Shed	0	104	0 0	0	0 %	0 %	
					%	%	
					%	%	
					%	%	
					%	%	
					%	%	



WARD, ABRAM J  
WARD, GRETCHEN B  
195 HUFFS MILL RD  
BOWDOIN ME 04287

B2312P118 B2919P3

Previous Owner  
WARD, DAVID  
WARD, BARBARA A  
195 HUFFS MILL RD  
BOWDOIN ME 04287  
Sale Date: 10/05/2007

Inspection Witnessed By:

No./Date	Description	Date Insp.
X		

Notes:

**Bowdoin**

Property Data			Assessment Record						
Neighborhood <b>13 Map 13</b>			Year	Land	Buildings	Exempt	Total		
Tree Growth Year <b>0</b>			2009	32,900	0	0	32,900		
Farmland Yr <b>0</b>			2010	32,900	0	0	32,900		
Open Space Yr <b>0</b>			2011	32,900	0	0	32,900		
Zone/Land Use <b>11 Residential 1</b>			2012	35,400	0	0	35,400		
Secondary Zone			2013	35,400	0	0	35,400		
Topography			2014	35,400	0	0	35,400		
1.Level 4.Below St 7.LevelBog			2015	35,400	0	0	35,400		
2.Rolling 5.Low 8.Conform			2016	35,400	0	0	35,400		
3.Above St 6.FZone 9.Non-Confor			2017	35,400	0	0	35,400		
Utilities			2018	35,400	0	0	35,400		
1.Public 4.Dr Well 7.Cesspool			2019	35,400	0	0	35,400		
2.Water 5.Dug Well 8.			2020	35,400	0	0	35,400		
3.Sewer 6.Septic 9.None			2021	35,400	0	0	35,400		
Street			2022	35,400	0	0	35,400		
1.Paved 4.Proposed 7.MHG			<b>Land Data</b>						
2.Semi Imp 5.R/O/W 8.DIS									
3.Gravel 6.MHP 9.None									
TG PLAN YEAR <b>0</b>			<b>Front Foot</b>		<b>Effective</b>		<b>Influence</b>		<b>Influence Codes</b> 1.Unimproved 2.Excess Frtg 3.Topography 4.Size/Shape 5.Access 6.Restriction 7.Open Space 8.View/Environ 9.Fract Share <b>Acres</b> 30.Rear Land 3 31.Tillable 32.Pasture 33.Orchard 34.Softwood F&O 35.Mixed Wood F&O 36.Hardwood F&O 37.Softwood TG 38.Mixed Wood TG 39.Hardwood TG 40.Wasteland 41.Commercial 42.2nd Site 43.Post Rd 44.Lot Improvemen 45.Subdivision Lo 46.Golf Course
Tif District # <b>0</b>			11.Road Frontage		Frontage		Factor		
<b>Sale Data</b>			12.Delta Triangle		Depth		Code		
Sale Date <b>10/05/2007</b>			13.Nabla Triangle						
Price			14.Rear Land						
Sale Type <b>1 Land Only</b>			15.Miscellaneous						
1.Land 4.Mobile 7.C/I L&B			<b>Square Foot</b>		<b>Square Feet</b>				
2.L & B 5.Other 8.			16.Regular Lot						
3.Building 6.C/I Land 9.			17.Secondary Lot						
Financing <b>1 Conventional</b>			18.Hydro Facility						
1.Convent 4.Seller 7.			19.Improvements						
2.FHA/VA 5.Private 8.			20.Base 3 (Fract)						
3.Assumed 6.Cash 9.Unknown			<b>Fract. Acre</b>		<b>Acres/Sites</b>				
Validity <b>2 Related Parties</b>			21.Base 1 (Fract)		23		1.00 100 % 0		
1.Valid 4.Split 7.Renovate			22.Base 2 (Fract)		28		16.00 100 % 0		
2.Related 5.Partial 8.Other			23.Base 3		26		1.00 100 % 0		
3.Distress 6.Exempt 9.Short			<b>Acres</b>						
Verified <b>1 Buyer</b>			24.Base 1						
1.Buyer 4.Agent 7.Family			25.Base 2						
2.Seller 5.Pub Rec 8.Other			26.Frontage 1						
3.Lender 6.MLS 9.			27.Rear Land 4						
			28.Rear Land 1						
			29.Rear Land 2						
			<b>Total Acreage</b>		18.00				

**Bowdoin**

Map Lot 13-34-0

Account 1345

Location HUFFS MILL RD

Card 1 Of 1 7/22/2022

Building Style <b>0 Not Coded</b>	SF Bsmt Living <b>0</b>	Layout <b>0</b>
0.Not Code 4.Cape 8.Log	Fin Bsmt Grade <b>0 0</b>	1.Typical 4. 7.
1.Conv. 5.Garrison 9.Other	OCCUPANCY <b>0</b>	2.Inadeq 5. 8.
2.Ranch 6.Split 10.DW	Heat Type <b>100% 0 Not Coded</b>	3.Poor 6. 9.
3.R Ranch 7.Contemp 11.Church	0.Not Code 4.Steam 8.FI/Wall	Attic <b>0</b>
Dwelling Units <b>0</b>	1.HWBB 5.FWA 9.No Heat	1.1/4 Fin 4.Full Fin 7.
Other Units <b>0</b>	2.HWCI 6.GravWA 11.	2.1/2 Fin 5.FI/Stair 8.
Stories <b>0</b>	3.H Pump 7.Electric 12.	3.3/4 Fin 6. 9.None
1.1 4.1.5 7.4	Cool Type <b>0% 9 None</b>	Insulation <b>0</b>
2.2 5.1.75 8.20	1.Refrig 4.W&C Air 7.	1.Full 4.Minimal 7.
3.3 6.2.5 9.Yurt	2.Evapor 5. 8.	2.Heavy 5. 8.
Exterior Walls <b>0 Not Coded</b>	3.H Pump 6. 9.None	3.Capped 6. 9.None
0.Not Code 4.Asbestos 8.Concrete	Kitchen Style <b>0</b>	Unfinished % <b>0%</b>
1.Wood 5.Stucco 9.Other	1.Modern 4.Obsolete 7.	Grade & Factor <b>0 0%</b>
2.Vin/Al 6.Brick 10.Board B	2.Typical 5. 8.	1.E Grade 4.B Grade 7.
3.Compos. 7.Stone 12.	3.Old Type 6. 9.None	2.D Grade 5.A Grade 8.
Roof Surface <b>0</b>	Bath(s) Style <b>0</b>	3.C Grade 6.AA Grade 9.Same
1.Asphalt 4.Composit 7.	1.Modern 4.Obsolete 7.	SQFT (Footprint) <b>0</b>
2.Slate 5.Wood 8.	2.Typical 5. 8.	Condition <b>0</b>
3.Metal 6.Other 9.	3.Old Type 6. 9.None	1.Poor 4.Avg 7.V G
SF Masonry Trim <b>0</b>	# Rooms <b>0</b>	2.Fair 5.Avg+ 8.Exc
SEPTIC DESIGN <b>0</b>	# Bedrooms <b>0</b>	3.Avg- 6.Good 9.Same
BLDG PERMIT <b>0</b>	# Full Baths <b>0</b>	Phys. % Good <b>0%</b>
Year Built <b>0</b>	# Half Baths <b>0</b>	Funct. % Good <b>100%</b>
Year Remodeled <b>0</b>	# Addn Fixtures <b>0</b>	Functional Code <b>9 None</b>
Foundation <b>0</b>	# Fireplaces <b>0</b>	1.Incomp 4.Delap 7.No Power
1.Concrete 4.Wood 7.		2.O-Built 5.Bsmt 8.LongTerm
2.C Block 5.Slab 8.		3.Damage 6.Dbwd 9.None
3.Br/Stone 6.Piers 9.		Econ. % Good <b>100%</b>
Basement <b>0</b>		Economic Code <b>None</b>
1.1/4 Bmt 4.Full Bmt 7.		0.None 3.No Power 7.
2.1/2 Bmt 5.None 8.		1.Location 4.Generate 8.
3.3/4 Bmt 6. 9.None		2.Encroach 9.None 9.
Bsmt Gar # Cars <b>0</b>		Entrance Code <b>0</b>
Wet Basement <b>0</b>		1.Interior 4.Vacant 7.Entered
1.Dry 4. 7.		2.Refusal 5.Estimate 8.No
2.Damp 5. 8.	3.Informed 6.Reviewed 9.Land	
3.Wet 6. 9.	Information Code <b>0</b>	
	1.Owner 4.Agent 7.	
	2.Relative 5.Estimate 8.	
	3.Tenant 6.Other 9.	

Date Inspected

**Additions, Outbuildings & Improvements**

Type	Year	Units	Grade	Cond	Phys.	Funct.	Sound Value
					%	%	1.One Story Fram
					%	%	2.Two Story Fram
					%	%	3.Three Story Fr
					%	%	4.1 & 1/2 Story
					%	%	5.1 & 3/4 Story
					%	%	6.2 & 1/2 Story
					%	%	21.Open Frame Por
					%	%	22.Encl Frame Por
					%	%	23.Attached Garag
					%	%	24.Frame Shed
					%	%	25.Frame Bay Wind
					%	%	26.1SFr Overhang
					%	%	27.Unfin Basement
					%	%	28.Unfinished Att
					%	%	29.Finished Attic



ROSE, CONSTANCE  
 HASKELL, MICHAEL  
 180 HUFFS MILL RD  
 BOWDOIN ME 04287  
 B663P304 B2720P28

Property Data			Assessment Record						
Neighborhood <b>13 Map 13</b>			Year	Land	Buildings	Exempt	Total		
Tree Growth Year <b>0</b>			2009	40,380	175,310	10,000	205,690		
Farmland Yr <b>0</b>			2010	40,380	159,370	10,000	189,750		
Open Space Yr <b>0</b>			2011	40,380	159,370	10,000	189,750		
Zone/Land Use <b>11 Residential 1</b>			2012	47,380	159,370	10,000	196,750		
Secondary Zone			2013	47,380	159,370	10,000	196,750		
Topography			2014	46,640	159,370	10,000	196,010		
1.Level 4.Below St 7.LevelBog			2015	46,640	159,370	10,000	196,010		
2.Rolling 5.Low 8.Conform			2016	46,640	159,370	15,000	191,010		
3.Above St 6.FZone 9.Non-Confor			2017	46,640	159,370	20,000	186,010		
Utilities			2018	46,640	159,370	20,000	186,010		
1.Public 4.Dr Well 7.Cesspool			2019	46,640	159,370	20,000	186,010		
2.Water 5.Dug Well 8.			2020	46,640	159,370	25,000	181,010		
3.Sewer 6.Septic 9.None			2021	46,640	159,370	25,000	181,010		
Street <b>8 Discontinued Rd</b>			2022	46,640	152,590	21,500	177,730		
1.Paved 4.Proposed 7.MHG			<b>Land Data</b>						
2.Semi Imp 5.R/O/W 8.DIS									
3.Gravel 6.MHP 9.None			<b>Front Foot</b>	<b>Type</b>	<b>Effective</b>		<b>Influence</b>		<b>Influence Codes</b>
TG PLAN YEAR <b>0</b>			11.Road Frontage		<b>Frontage</b>	<b>Depth</b>	<b>Factor</b>	<b>Code</b>	
Tif District # <b>0</b>			12.Delta Triangle				%		1.Unimproved
<b>Sale Data</b>			13.Nabla Triangle				%		2.Excess Frtg
Sale Date			14.Rear Land				%		3.Topography
Price			15.Miscellaneous				%		4.Size/Shape
Sale Type							%		5.Access
1.Land 4.Mobile 7.C/I L&B			<b>Square Foot</b>	<b>Square Feet</b>					6.Restriction
2.L & B 5.Other 8.			16.Regular Lot				%		7.Open Space
3.Building 6.C/I Land 9.			17.Secondary Lot				%		8.View/Environ
Financing			18.Hydro Facility				%		9.Fract Share
1.Convent 4.Seller 7.			19.Improvements				%		<b>Acres</b>
2.FHA/VA 5.Private 8.			20.Base 3 (Fract)				%		30.Rear Land 3
3.Assumed 6.Cash 9.Unknown							%		31.Tillable
Validity			<b>Fract. Acre</b>	<b>Acres/Sites</b>					32.Pasture
1.Valid 4.Split 7.Renovate			21.Base 1 (Fract)	51	1.00	100	%	0	33.Orchard
2.Related 5.Partial 8.Other			22.Base 2 (Fract)	28	3.67	100	%	0	34.Softwood F&O
3.Distress 6.Exempt 9.Short			23.Base 3	44	1.00	100	%	0	35.Mixed Wood F&O
Verified			<b>Acres</b>				%		36.Hardwood F&O
1.Buyer 4.Agent 7.Family			24.Base 1				%		37.Softwood TG
2.Seller 5.Pub Rec 8.Other			25.Base 2				%		38.Mixed Wood TG
3.Lender 6.MLS 9.			26.Frontage 1				%		39.Hardwood TG
			27.Rear Land 4				%		40.Wasteland
			28.Rear Land 1				%		41.Commercial
			29.Rear Land 2				%		42.2nd Site
			<b>Total Acreage</b>		4.67				43.Post Rd
									44.Lot Improvemen
									45.Subdivision Lo
									46.Golf Course

Inspection Witnessed By:

No./Date	Description	Date Insp.
X		

Notes:

**Bowdoin**







LIGHT OF LIFE MINISTRIES, INC  
 c/o RAYMOND P BOUCHARD  
 LITCHFIELD ME 04390

			Property Data			Assessment Record					
			Neighborhood	13 Map 13		Year	Land	Buildings	Exempt	Total	
			Tree Growth Year	0		2015	0	125,390	0	125,390	
			Farmland Yr	0		2016	0	125,390	125,390	0	
			Open Space Yr	0		2017	0	125,390	125,390	0	
			Zone/Land Use	11 Residential 1		2018	0	125,390	125,390	0	
			Secondary Zone			2019	0	125,390	125,390	0	
			Topography	2 Rolling		2020	0	125,390	125,390	0	
			2021	0	125,390	125,390	0				
			1.Level	4.Below St	7.LevelBog	2022	0	125,390	125,390	0	
			2.Rolling	5.Low	8.Conform						
			3.Above St	6.FZone	9.Non-Confor						
			Utilities								
			1.Public	4.Dr Well	7.Cesspool						
			2.Water	5.Dug Well	8.						
			3.Sewer	6.Septic	9.None						
			Street								
			1.Paved	4.Proposed	7.MHG						
			2.Semi Imp	5.R/O/W	8.DIS						
			3.Gravel	6.MHP	9.None						
			TG PLAN YEAR	0							
Inspection Witnessed By:			Tif District #	0							
						<b>Sale Data</b>					
X			Sale Date			Front Foot			Land Data		
			Price			11.Road Frontage	Type	Effective		Influence	
No./Date	Description	Date Insp.	Sale Type	12.Delta Triangle	Frontage	Depth		Factor	Code	1.Unimproved	
			1.Land	4.Mobile	7.C/I L&B					2.Excess Frtg	
			2.L & B	5.Other	8.					3.Topography	
			3.Building	6.C/I Land	9.					4.Size/Shape	
			Financing			13.Nabla Triangle				5.Access	
			1.Convent	4.Seller	7.	14.Rear Land				6.Restriction	
			2.FHA/VA	5.Private	8.	15.Miscellaneous				7.Open Space	
			3.Assumed	6.Cash	9.Unknown					8.View/Environ	
			Validity			Square Foot			Acres		
			1.Valid	4.Split	7.Renovate	16.Regular Lot	Square Feet			9.Fract Share	
			2.Related	5.Partial	8.Other	17.Secondary Lot				30.Rear Land 3	
			3.Distress	6.Exempt	9.Short	18.Hydro Facility				31.Tillable	
			Verified			19.Improvements				32.Pasture	
			1.Buyer	4.Agent	7.Family	20.Base 3 (Fract)				33.Orchard	
			2.Seller	5.Pub Rec	8.Other					34.Softwood F&O	
			3.Lender	6.MLS	9.					35.Mixed Wood F&O	
						Fract. Acre			Acres		
						21.Base 1 (Fract)	Acreage/Sites			36.Hardwood F&O	
						22.Base 2 (Fract)				37.Softwood TG	
						23.Base 3				38.Mixed Wood TG	
						Acres				39.Hardwood TG	
						24.Base 1				40.Wasteland	
						25.Base 2				41.Commercial	
						26.Frontage 1				42.2nd Site	
						27.Rear Land 4				43.Post Rd	
						28.Rear Land 1				44.Lot Improvemen	
						29.Rear Land 2				45.Subdivision Lo	
						Total Acreage			0.00	46.Golf Course	



**Bowdoin**

Map Lot 13-35-A

Account 1838

Location HUFFS MILL RD

Card 1 Of 1 7/22/2022

Building Style	SF Bsmt Living	Layout
0.Not Code 4.Cape 8.Log	Fin Bsmt Grade	1.Typical 4. 7.
1.Conv. 5.Garrison 9.Other	OCCUPANCY	2.Inadeq 5. 8.
2.Ranch 6.Split 10.DW	Heat Type <b>100%</b>	3.Poor 6. 9.
3.R Ranch 7.Contemp 11.Church	0.Not Code 4.Steam 8.Fi/Wall	Attic
Dwelling Units	1.HWBB 5.FWA 9.No Heat	1.1/4 Fin 4.Full Fin 7.
Other Units	2.HWCI 6.GravWA 11.	2.1/2 Fin 5.Fi/Stair 8.
Stories	3.H Pump 7.Electric 12.	3.3/4 Fin 6. 9.None
1.1 4.1.5 7.4	Cool Type <b>0%</b>	Insulation
2.2 5.1.75 8.20	1.Refrig 4.W&C Air 7.	1.Full 4.Minimal 7.
3.3 6.2.5 9.Yurt	2.Evapor 5. 8.	2.Heavy 5. 8.
Exterior Walls	3.H Pump 6. 9.None	3.Capped 6. 9.None
0.Not Code 4.Asbestos 8.Concrete	Kitchen Style	Unfinished %
1.Wood 5.Stucco 9.Other	1.Modern 4.Obsolete 7.	Grade & Factor
2.Vin/Al 6.Brick 10.Board B	2.Typical 5. 8.	1.E Grade 4.B Grade 7.
3.Compos. 7.Stone 12.	3.Old Type 6. 9.None	2.D Grade 5.A Grade 8.
Roof Surface	Bath(s) Style	3.C Grade 6.AA Grade 9.Same
1.Asphalt 4.Composit 7.	1.Modern 4.Obsolete 7.	SQFT (Footprint)
2.Slate 5.Wood 8.	2.Typical 5. 8.	Condition
3.Metal 6.Other 9.	3.Old Type 6. 9.None	1.Poor 4.Avg 7.V G
SF Masonry Trim	# Rooms	2.Fair 5.Avg+ 8.Exc
SEPTIC DESIGN	# Bedrooms	3.Avg- 6.Good 9.Same
BLDG PERMIT	# Full Baths	Phys. % Good
Year Built	# Half Baths	Funct. % Good
Year Remodeled	# Addn Fixtures	Functional Code
Foundation	# Fireplaces	1.Incomp 4.Delap 7.No Power
1.Concrete 4.Wood 7.		2.O-Built 5.Bsmt 8.LongTerm
2.C Block 5.Slab 8.		3.Damage 6.Dbwd 9.None
3.Br/Stone 6.Piers 9.		Econ. % Good
Basement		Economic Code
1.1/4 Bmt 4.Full Bmt 7.		0.None 3.No Power 7.
2.1/2 Bmt 5.None 8.		1.Location 4.Generate 8.
3.3/4 Bmt 6. 9.None		2.Encroach 9.None 9.
Bsmt Gar # Cars		Entrance Code <b>0</b>
Wet Basement		1.Interior 4.Vacant 7.Entered
1.Dry 4. 7.		2.Refusal 5.Estimate 8.No
2.Damp 5. 8.	3.Informed 6.Reviewed 9.Land	
3.Wet 6. 9.	Information Code <b>0</b>	
	1.Owner 4.Agent 7.	
	2.Relative 5.Estimate 8.	
	3.Tenant 6.Other 9.	

Date Inspected

**Additions, Outbuildings & Improvements**

Type	Year	Units	Grade	Cond	Phys.	Funct.	Sound Value	
408 190 Self	2012	160	3 100	4	100 %	100 %		1.One Story Fram
409 Concrete Pad	2012	5	3 100	4	100 %	100 %		2.Two Story Fram
69 Workshop	2012	144	3 100	3	100 %	100 %		3.Three Story Fr
					%	%		4.1 & 1/2 Story
					%	%		5.1 & 3/4 Story
					%	%		6.2 & 1/2 Story
					%	%		21.Open Frame Por
					%	%		22.Encl Frame Por
					%	%		23.Attached Garag
					%	%		24.Frame Shed
					%	%		25.Frame Bay Wind
					%	%		26.1SFr Overhang
					%	%		27.Unfin Basement
					%	%		28.Unfinished Att
					%	%		29.Finished Attic







RIVERA, ISMAEL A  
KNEELAND, JULIANNE  
175 HUFFS MILL RD  
BOWDOIN ME 04287

B1145P256 B2015P7688 B2017RP3421

Previous Owner  
SAWYER, STANLEY J  
114 TONDREAU POINT RD

HARPSWELL ME 04079  
Sale Date: 5/22/2017

Inspection Witnessed By:

X	Date	Date Insp.
No./Date	Description	Date Insp.

Notes:

**Bowdoin**

Property Data			Assessment Record				
Neighborhood <b>13 Map 13</b>			Year	Land	Buildings	Exempt	Total
Tree Growth Year <b>0</b>			2009	52,500	0	0	52,500
Farmland Yr <b>0</b>			2010	52,500	0	0	52,500
Open Space Yr <b>0</b>			2011	52,500	0	0	52,500
Zone/Land Use <b>11 Residential 1</b>			2012	55,000	0	0	55,000
Secondary Zone			2013	55,000	0	0	55,000
Topography			2014	55,000	0	0	55,000
1.Level 4.Below St 7.LevelBog			2015	55,000	0	0	55,000
2.Rolling 5.Low 8.Conform			2016	55,000	0	0	55,000
3.Above St 6.FZone 9.Non-Confor			2017	55,000	0	0	55,000
Utilities			2018	55,000	0	0	55,000
1.Public 4.Dr Well 7.Cesspool			2019	79,000	13,390	20,000	72,390
2.Water 5.Dug Well 8.			2020	79,000	13,390	25,000	67,390
3.Sewer 6.Septic 9.None			2021	79,000	13,390	25,000	67,390
Street			2022	79,000	13,390	21,500	70,890
1.Paved 4.Proposed 7.MHG			<b>Land Data</b>				
2.Semi Imp 5.R/O/W 8.DIS							
3.Gravel 6.MHP 9.None			<b>Front Foot</b>				
TG PLAN YEAR <b>0</b>							
Tif District # <b>0</b>			<b>Type</b>				
<b>Sale Data</b>							
Sale Date <b>5/22/2017</b>			<b>Effective</b>				
Price <b>70,000</b>							
Sale Type <b>1 Land Only</b>			<b>Influence</b>				
1.Land 4.Mobile 7.C/I L&B							
2.L & B 5.Other 8.			<b>Influence Codes</b>				
3.Building 6.C/I Land 9.							
Financing <b>9 Unknown</b>			<b>Acres</b>				
1.Convent 4.Seller 7.							
2.FHA/VA 5.Private 8.			<b>Fract. Acre</b>				
3.Assumed 6.Cash 9.Unknown							
Validity <b>1 Arms Length Sale</b>			<b>Acres/Sites</b>				
1.Valid 4.Split 7.Renovate							
2.Related 5.Partial 8.Other			<b>Acres</b>				
3.Distress 6.Exempt 9.Short							
Verified <b>5 Public Record</b>			<b>Total Acreage</b> 45.00				
1.Buyer 4.Agent 7.Family							
2.Seller 5.Pub Rec 8.Other			46.Golf Course				
3.Lender 6.MLS 9.							

- 1.Unimproved
- 2.Excess Frtg
- 3.Topography
- 4.Size/Shape
- 5.Access
- 6.Restriction
- 7.Open Space
- 8.View/Environ
- 9.Fract Share
- 30.Rear Land 3
- 31.Tillable
- 32.Pasture
- 33.Orchard
- 34.Softwood F&O
- 35.Mixed Wood F&O
- 36.Hardwood F&O
- 37.Softwood TG
- 38.Mixed Wood TG
- 39.Hardwood TG
- 40.Wasteland
- 41.Commercial
- 42.2nd Site
- 43.Post Rd
- 44.Lot Improvemen
- 45.Subdivision Lo
- 46.Golf Course





**Bowdoin**

Map Lot 13-38-0


Account 1350

Location HUFFS MILL RD

Card 1

Of 1

7/22/2022

Building Style <b>0 Not Coded</b>	SF Bsmt Living <b>0</b>	Layout <b>0</b>
0.Not Code 4.Cape 8.Log	Fin Bsmt Grade <b>0 0</b>	1.Typical 4. 7.
1.Conv. 5.Garrison 9.Other	OCCUPANCY <b>0</b>	2.Inadeq 5. 8.
2.Ranch 6.Split 10.DW	Heat Type <b>100% 0 Not Coded</b>	3.Poor 6. 9.
3.R Ranch 7.Contemp 11.Church	0.Not Code 4.Steam 8.FI/Wall	Attic <b>0</b>
Dwelling Units <b>0</b>	1.HWBB 5.FWA 9.No Heat	1.1/4 Fin 4.Full Fin 7.
Other Units <b>0</b>	2.HWCI 6.GravWA 11.	2.1/2 Fin 5.FI/Stair 8.
Stories <b>0</b>	3.H Pump 7.Electric 12.	3.3/4 Fin 6. 9.None
1.1 4.1.5 7.4	Cool Type <b>0% 9 None</b>	Insulation <b>0</b>
2.2 5.1.75 8.20	1.Refrig 4.W&C Air 7.	1.Full 4.Minimal 7.
3.3 6.2.5 9.Yurt	2.Evapor 5. 8.	2.Heavy 5. 8.
Exterior Walls <b>0 Not Coded</b>	3.H Pump 6. 9.None	3.Capped 6. 9.None
0.Not Code 4.Asbestos 8.Concrete	Kitchen Style <b>0</b>	Unfinished % <b>0%</b>
1.Wood 5.Stucco 9.Other	1.Modern 4.Obsolete 7.	Grade & Factor <b>0 0%</b>
2.Vin/Al 6.Brick 10.Board B	2.Typical 5. 8.	1.E Grade 4.B Grade 7.
3.Compos. 7.Stone 12.	3.Old Type 6. 9.None	2.D Grade 5.A Grade 8.
Roof Surface <b>0</b>	Bath(s) Style <b>0</b>	3.C Grade 6.AA Grade 9.Same
1.Asphalt 4.Composit 7.	1.Modern 4.Obsolete 7.	SQFT (Footprint) <b>0</b>
2.Slate 5.Wood 8.	2.Typical 5. 8.	Condition <b>0</b>
3.Metal 6.Other 9.	3.Old Type 6. 9.None	1.Poor 4.Avg 7.V G
SF Masonry Trim <b>0</b>	# Rooms <b>0</b>	2.Fair 5.Avg+ 8.Exc
SEPTIC DESIGN <b>0</b>	# Bedrooms <b>0</b>	3.Avg- 6.Good 9.Same
BLDG PERMIT <b>0</b>	# Full Baths <b>0</b>	Phys. % Good <b>0%</b>
Year Built <b>0</b>	# Half Baths <b>0</b>	Funct. % Good <b>100%</b>
Year Remodeled <b>0</b>	# Addn Fixtures <b>0</b>	Functional Code <b>9 None</b>
Foundation <b>0</b>	# Fireplaces <b>0</b>	1.Incomp 4.Delap 7.No Power
1.Concrete 4.Wood 7.		2.O-Built 5.Bsmt 8.LongTerm
2.C Block 5.Slab 8.		3.Damage 6.Dbwd 9.None
3.Br/Stone 6.Piers 9.		Econ. % Good <b>100%</b>
Basement <b>0</b>		Economic Code <b>None</b>
1.1/4 Bmt 4.Full Bmt 7.		0.None 3.No Power 7.
2.1/2 Bmt 5.None 8.		1.Location 4.Generate 8.
3.3/4 Bmt 6. 9.None		2.Encroach 9.None 9.
Bsmt Gar # Cars <b>0</b>		Entrance Code <b>0</b>
Wet Basement <b>0</b>		1.Interior 4.Vacant 7.Entered
1.Dry 4. 7.		2.Refusal 5.Estimate 8.No
2.Damp 5. 8.	3.Informed 6.Reviewed 9.Land	
3.Wet 6. 9.	Information Code <b>0</b>	
	1.Owner 4.Agent 7.	
	2.Relative 5.Estimate 8.	
	3.Tenant 6.Other 9.	

Date Inspected

**Additions, Outbuildings & Improvements**

Type	Year	Units	Grade	Cond	Phys.	Funct.	Sound Value
					%	%	1.One Story Fram
					%	%	2.Two Story Fram
					%	%	3.Three Story Fr
					%	%	4.1 & 1/2 Story
					%	%	5.1 & 3/4 Story
					%	%	6.2 & 1/2 Story
					%	%	21.Open Frame Por
					%	%	22.Encl Frame Por
					%	%	23.Attached Garag
					%	%	24.Frame Shed
					%	%	25.Frame Bay Wind
					%	%	26.1SFr Overhang
					%	%	27.Unfin Basement
					%	%	28.Unfinished Att
					%	%	29.Finished Attic



**Bowdoin**

Map Lot 13-39-0

Account 1351

Location HUFFS MILL RD

Card 1 Of 1 7/22/2022

Building Style <b>0 Not Coded</b>	SF Bsmt Living <b>0</b>	Layout <b>0</b>
0.Not Code 4.Cape 8.Log	Fin Bsmt Grade <b>0 0</b>	1.Typical 4. 7.
1.Conv. 5.Garrison 9.Other	OCCUPANCY <b>0</b>	2.Inadeq 5. 8.
2.Ranch 6.Split 10.DW	Heat Type <b>100% 0 Not Coded</b>	3.Poor 6. 9.
3.R Ranch 7.Contemp 11.Church	0.Not Code 4.Steam 8.FI/Wall	Attic <b>0</b>
Dwelling Units <b>0</b>	1.HWBB 5.FWA 9.No Heat	1.1/4 Fin 4.Full Fin 7.
Other Units <b>0</b>	2.HWCI 6.GravWA 11.	2.1/2 Fin 5.FI/Stair 8.
Stories <b>0</b>	3.H Pump 7.Electric 12.	3.3/4 Fin 6. 9.None
1.1 4.1.5 7.4	Cool Type <b>0% 9 None</b>	Insulation <b>0</b>
2.2 5.1.75 8.20	1.Refrig 4.W&C Air 7.	1.Full 4.Minimal 7.
3.3 6.2.5 9.Yurt	2.Evapor 5. 8.	2.Heavy 5. 8.
Exterior Walls <b>0 Not Coded</b>	3.H Pump 6. 9.None	3.Capped 6. 9.None
0.Not Code 4.Asbestos 8.Concrete	Kitchen Style <b>0</b>	Unfinished % <b>0%</b>
1.Wood 5.Stucco 9.Other	1.Modern 4.Obsolete 7.	Grade & Factor <b>0 0%</b>
2.Vin/Al 6.Brick 10.Board B	2.Typical 5. 8.	1.E Grade 4.B Grade 7.
3.Compos. 7.Stone 12.	3.Old Type 6. 9.None	2.D Grade 5.A Grade 8.
Roof Surface <b>0</b>	Bath(s) Style <b>0</b>	3.C Grade 6.AA Grade 9.Same
1.Asphalt 4.Composit 7.	1.Modern 4.Obsolete 7.	SQFT (Footprint) <b>0</b>
2.Slate 5.Wood 8.	2.Typical 5. 8.	Condition <b>0</b>
3.Metal 6.Other 9.	3.Old Type 6. 9.None	1.Poor 4.Avg 7.V G
SF Masonry Trim <b>0</b>	# Rooms <b>0</b>	2.Fair 5.Avg+ 8.Exc
SEPTIC DESIGN <b>0</b>	# Bedrooms <b>0</b>	3.Avg- 6.Good 9.Same
BLDG PERMIT <b>0</b>	# Full Baths <b>0</b>	Phys. % Good <b>0%</b>
Year Built <b>0</b>	# Half Baths <b>0</b>	Funct. % Good <b>100%</b>
Year Remodeled <b>0</b>	# Addn Fixtures <b>0</b>	Functional Code <b>9 None</b>
Foundation <b>0</b>	# Fireplaces <b>0</b>	1.Incomp 4.Delap 7.No Power
1.Concrete 4.Wood 7.		2.O-Built 5.Bsmt 8.LongTerm
2.C Block 5.Slab 8.		3.Damage 6.Dbwd 9.None
3.Br/Stone 6.Piers 9.		Econ. % Good <b>100%</b>
Basement <b>0</b>		Economic Code <b>None</b>
1.1/4 Bmt 4.Full Bmt 7.		0.None 3.No Power 7.
2.1/2 Bmt 5.None 8.		1.Location 4.Generate 8.
3.3/4 Bmt 6. 9.None		2.Encroach 9.None 9.
Bsmt Gar # Cars <b>0</b>		Entrance Code <b>0</b>
Wet Basement <b>0</b>		1.Interior 4.Vacant 7.Entered
1.Dry 4. 7.		2.Refusal 5.Estimate 8.No
2.Damp 5. 8.		3.Informed 6.Reviewed 9.Land
3.Wet 6. 9.		Information Code <b>0</b>
		1.Owner 4.Agent 7.
		2.Relative 5.Estimate 8.
		3.Tenant 6.Other 9.



Date Inspected

Additions, Outbuildings & Improvements							
Type	Year	Units	Grade	Cond	Phys.	Funct.	Sound Value
					%	%	1.One Story Fram
					%	%	2.Two Story Fram
					%	%	3.Three Story Fr
					%	%	4.1 & 1/2 Story
					%	%	5.1 & 3/4 Story
					%	%	6.2 & 1/2 Story
					%	%	21.Open Frame Por
					%	%	22.Encl Frame Por
					%	%	23.Attached Garag
					%	%	24.Frame Shed
					%	%	25.Frame Bay Wind
					%	%	26.1SFr Overhang
					%	%	27.Unfin Basement
					%	%	28.Unfinished Att
					%	%	29.Finished Attic